



[Back to reserve map](#)

Cnwch Bank

Cnwch Bank

Upland heathland



An area of upland dominated by large areas of heather, interspersed with areas of bracken and acid grassland.


[READ MORE](#) ▾


Species and habitats

Habitats [Heathland](#)

Species [Meadow Pipit](#), [Stonechat](#), [Merlin](#), [Red Grouse](#), [Linnet](#), [Peregrine Falcon](#), [Raven](#), [Heather](#), [Sphagnum Moss](#), [Twayblade](#)

Nearby nature reserves

 [Tylcau Hill \(Floss Brand\) Nature Reserve](#)
3 miles - Radnorshire Wildlife Trust


 [Mynydd Ffoesidoes](#)
6 miles - Radnorshire Wildlife Trust

Join us


Protect local wildlife




Reserve information


 **Location**
Cnwch Bank Beacon Hill
Nr Llangungllo
Powys

Map reference
SO 178 742

 **Get directions**
[Find out here](#)

 **Public transport**
[Plan your journey](#)


 **Size**
82.00 hectares

 **Access**
Yes

The common can be reached on foot via many rights of way shown on the OS map.

Walking information

Nature reserve map



The area of Beacon Hill and Cnwch Bank are open access land and can be walked freely.



Parking

The best access by car is at SO 192 748. Go through the gate and park 100m beyond. Please take care not to block any tracks, roads or gateways.



Dogs

Dogs must be on lead



Reserve manager

Radnorshire Wildlife Trust
Tel: 01597 823298

info@rwtwales.org

 [View page as PDF](#)

 [Printer friendly version](#)

[Share](#)



[Accessibility](#) | [Privacy Policy](#) | [Contact Us/Cysylltwch â ni](#)

Be part of it →



Protecting Wildlife for the Future © Radnorshire Wildlife Trust Charity No. 519021 Company No. 2132736 | Rhif elusen. 519021 Rhif cwmni. 2132736

Website by [Precedent](#)