



# Manx Wildlife Trust



Who we are | What we do | How you can help | Nature Reserves | Manx Wildlife | What's On | News | Discover Our Island

[Back to reserve map](#)

## Close Sartfield



Excellent for bird watching and the outstanding display of thousands of orchids from late May to July

[READ MORE](#) ▼

**Species and habitats**

**Nearby nature reserves**

### Join us

Protect local wildlife



### Reserve information



**Location**

Windmill Lane, Ballaugh  
Curragh  
Ballaugh  
Isle of Man

**Map reference**

SC358955

**Great for...**

a family day out  
birdwatching  
getting away from it all  
spring flowers  
wildflowers




**Best time to visit**

Apr - Jul





**Get directions**


[Find out here](#) ↗


 **Glen Dhoo**  
3 miles - Manx Wildlife Trust


 **Cronk y Bing**  
4 miles - Manx Wildlife Trust

 **Cooildarry**  
4 miles - Manx Wildlife Trust


 **Public transport**  
[Plan your journey](#)


 **Opening Times**  
Open at all times

 **Size**  
12.60 hectares

 **Access**  
Yes

Open from the car park to the bird hide all year round, level paths and boardwalks provide wheelchair access. The remainder of the site is open June – August.

 **Parking**  
Small off-road car park

 **Dogs**  
No dogs allowed

 **Reserve manager**  
Tricia Sayle, Reserves Officer  
Tel: 01624 844432  
[tricia@manxwt.org.uk](mailto:tricia@manxwt.org.uk)

## Nature reserve map



 View page as PDF  Printer friendly version  Share



Be part of it →



**Protecting Manx Wildlife for the Future** © Manx Wildlife Trust Registered Charity (225 IOM) - Registered Company (5297 IOM)

Website by Precedent