



Manx Wildlife Trust



[Back to reserve map](#)

Cooildarry



A woodland with waterfalls and a riverside walk, spring sees a great display of flowers

[READ MORE](#) ▼

Species and habitats

Nearby nature reserves

[Glen Dhoo](#)

Join us

Protect local wildlife



Reserve information



Location

Opposite entrance to Glen Wyllin campsite
Peel to Kirk Michael Road
Isle of Man

Map reference

SC314901

Great for...

historical interest
spring flowers
wildflowers



Best time to visit

Mar - May



Get directions

[Find out here](#)



Public transport


[Plan your journey](#)

 2 miles - Manx Wildlife Trust

 [Close Sartfield](#)
4 miles - Manx Wildlife Trust

 [Lough Gat-e-Whing](#)
6 miles - Manx Wildlife Trust


Nature reserve map





 [View page as PDF](#)

 [Printer friendly version](#)


[Share](#)


 **Opening Times**
Open at all times

 **Size**
7.30 hectares

 **Access**
Yes

Terrain can be difficult around the reserve and is not suitable for wheelchair users. Contact the Trust for more information.

 **Parking**
Parking is available at the entrance to Glen Wyllin campsite on the Peel to Kirk Michael Road or in a small layby one mile south east of Kirk Michael on the TT course

 **Dogs**
Dogs must be on lead

 **Reserve manager**
Tricia Sayle, Reserves Officer
Tel: 01624 844432
tricia@manxwt.org.uk 



Privacy



Be part of it →



Protecting Manx Wildlife for the Future © Manx Wildlife Trust Registered Charity (225 IOM) - Registered Company (5297 IOM) Website by Precedent