



[Back to reserve map](#)

Harbottle Crag




The nature reserve is an area of beautiful open moorland and includes the Drake Stone (an excellent viewpoint across the Coquet Valley), where nearby rocks have been scratched and polished by the ice sheet of the last glaciation.

The site is largely covered by upland heather. The peat bog at the eastern end of the lough has formed from a layer of sphagnum moss growing over deep water. The bog flora includes the carnivorous round-leaved sundew whilst the damp


Join us
Protect local wildlife





Reserve information


 **Location**
1km south west of Harbottle
Harbottle
Northumberland

Map reference
NT 922 040

 **Get directions**
[Find out here](#)

 **Public transport**
[Plan your journey](#)

 **Opening Times**
24/7/365

 **Size**
158.00 hectares

flushes contain bog myrtle. The reserve is managed in partnership with Forestry Commission. The site contains important outcrops of the fell sandstone group and consists of extensive areas of dwarf-shrub heath with associated blanket bog and valley mire. The plants and animals are typical of upland moorland communities some locally rare. The flora is dominated over much of the area by heather. Other species include cross leaved heath, cowberry, bilberry, crowberry, bell heather, petty whin and tormentil. Bracken is very widespread, particularly on the steeper better drained slopes and is steadily expanding its area. In the flat waterlogged areas between the cliff lines there are mires dominated by bog mosses. They support typical mire species including hares tail cotton grass, common cotton grass, deer grass, cranberry, round leaved sundew and bog asphodel. There are a few, small, semi-natural woodland areas confined to the cliffs and steep gullies where they have escaped burning and grazing. Tree species are confined to mainly birch and rowan. There is at least one holly and a record of juniper. The cliffs, screes, gullies and tops of big boulders support dwarf heath vegetation and, as with the woodland, the protection from grazing and burning has allowed ferns to flourish. Two common species are hard fern and broad buckler fern. North facing rocks have bryophytes and lichens. An interesting feature of Harbottle Moors is the widespread occurrence of bog myrtle. This shrub occurs in nutrient poor flushes and is especially important given the scarcity of bog myrtle elsewhere in Northumberland. Harbottle Lough attracts water birds such as teal, goosander and little grebe. The open moorland supports the locally scarce ring ouzel, snipe, curlew, wheatear, whinchat, skylark and red grouse, all restricted in their range by requiring upland habitat. Raptors include merlin, sparrowhawk, peregrine and short-eared owl. Harbottle Moors supports a wide range of invertebrate species and has both the emperor moth, large heath butterfly and the green hairstreak butterfly. Tiger beetles are often seen scurrying along the sandy paths. Adder, slow worm and common lizard have all been recorded on the site. There are the remains of old millstone quarrying on the site including partially cut out stones.

Species and habitats

Habitats [Heathland](#)

Species [Sphagnum Moss](#), [Round-leaved Sundew](#), [Cross-leaved Heath](#), [Bracken](#), [Little Grebe](#), [Sparrowhawk](#), [Short-eared Owl](#)

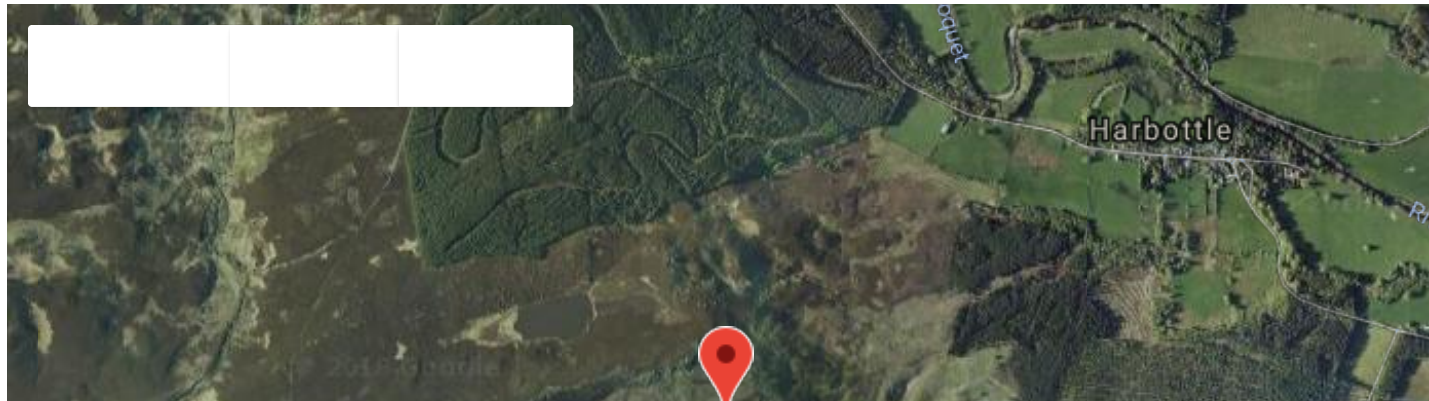
Nearby nature reserves

 [Barrow Burn Wood](#)
1 miles - Northumberland Wildlife Trust

 [Holystone North Wood](#)
2 miles - Northumberland Wildlife Trust

 [Holystone Burn](#)
2 miles - Northumberland Wildlife Trust

Nature reserve map



Access

Yes

Please see downloadable Access Information for the reserve below.

Walking information

The army's red flag, which normally flies near the gate, does not apply to the reserve, but do not pass the MOD signs at the reserve boundary. Please keep to the marked paths; terrain is rough.



Parking

Car parking at the Forestry Commission car park.



Dogs

Dogs must be on lead

Grazing animals


no



Reserve manager

Northumberland Wildlife Trust
Tel: (0191) 284 6884
mail@northwt.org.uk

Downloads



Factsheets and guides for your visit

- [Harbottle Crags.pdf](#)

View page as PDF Printer friendly version Share



[Accessibility](#) | [Privacy Policy](#) | [Contact Us](#) | [Terms and Conditions](#)

We use cookies on this site to enhance your user experience

By clicking any link on this page you are giving your consent for us to set cookies. Click to [find out more](#)

Yes, I agree

I want to find out more

Northumberland Wildlife Trust Ltd - Registered in England and Wales, Reg. Charity Number 221818