



[Back to reserve map](#)

Mynydd Ffoesidoes

Mynydd Ffoesidoes

A heathy moorland



A fine example of dwarf shrub heath with some fine plant communities

[READ MORE](#) ▾

Species and habitats

Habitats [Heathland](#)

Species [Heather](#), [Soft Rush](#), [Wavy Hair-grass](#)

Nearby nature reserves

 [Sideland](#)
5 miles - Radnorshire Wildlife Trust

 [Burfa Bog](#)
6 miles - Radnorshire Wildlife Trust

 [Cnwch Bank](#)
6 miles - Radnorshire Wildlife Trust

Nature reserve map




Join us


Protect local wildlife





Reserve information


 **Location**
Radnor Forest
Knighton
Powys

Map reference
SO 191 652


 **Best time to visit**
Jul - Aug

 **Get directions**
[Find out here](#)

 **Public transport**
[Plan your journey](#)

 **Opening Times**
Access to reserve at all times on foot. Vehicle owners will need to borrow a key to the forest gate from the RWT office.

 **Size**
27.00 hectares

 **Access**
Key required

No real paths and the deep, springy heather makes for difficult going under foot. Contact the Trust for disabled access information



 [View page as PDF](#)  [Printer friendly version](#)  [Share](#)

Walking information

No real paths and the deep, springy heather makes for difficult going under foot.

Parking

Park in Kinnerton, New Radnor or Fishpools to walk up. To drive up you will need to borrow a key to the forest gate from the RWT office

Dogs

Dogs must be on lead

Grazing animals

no

Reserve manager

Radnorshire Wildlife Trust
Tel: 01597 823298
info@nwtwales.org 

Downloads

Factsheets and guides for your visit

 [Mynydd Ffoesidoes leaflet](#)



[Accessibility](#) | [Privacy Policy](#) | [Contact Us/Cysylltwch â ni](#)

Be part of it →



Protecting Wildlife for the Future © Radnorshire Wildlife Trust Charity No. 519021 Company No. 2132736 | Rhif elusen. 519021 Rhif cwmni. 2132736

Website by [Precedent](#) 