



[Back to reserve map](#)

Join us
Protect local wildlife



Rhayader Tunnel

Rhayader Tunnel

Flowers flourishing on the grassy tunnel banks.



A former railway line and tunnel with young woodland and remnants of flower rich grassland.

[READ MORE](#) ▾

Species and habitats

Habitats [Grassland](#), [Woodland](#)

Species [Daubenton's bat](#), [Natterer's bat](#), [Lesser Horseshoe Bat](#), [Great Burnet](#), [Broad-leaved Helleborine](#), [Chaffinch](#), [Greenfinch](#), [Goldfinch](#), [Tree Sparrow](#), [Siskin](#), [Linnet](#), [Tawny Owl](#)


Nearby nature reserves

 [Gilfach](#)
3 miles - Radnorshire Wildlife Trust


 [Cefn Cenarth](#)
6 miles - Radnorshire Wildlife Trust

 [Abercamlo Bog](#)
7 miles - Radnorshire Wildlife Trust


Nature reserve map





Reserve information


 **Location**
On the Elan Valley cycle trail, near Cwmdauddwr Rhayader
Powys
LD6 5HH

Map reference
SN 963 673


 **Best time to visit**
May - Aug

 **Get directions**
[Find out here](#)


 **Public transport**
[Plan your journey](#)

 **Opening Times**
Open at all times

 **Size**
2.00 hectares

 **Access**
There is no access to the railway tunnel. An easy access tarmac cycle path.

Walking information
An easy access tarmac cycle path.

 **Parking**

Park in Trail car park on the edge of town



Dogs

Dogs must be on lead



Reserve manager

Radnorshire Wildlife Trust

Tel: 01597 823298

info@nwtwales.org

Downloads

Factsheets and guides for your visit

[Rhayader Tunnel leaflet.pdf](#)

[View page as PDF](#)

[Printer friendly version](#)

[Share](#)



[Accessibility](#) | [Privacy Policy](#) | [Contact Us/Cysylltwch â ni](#)

Be part of it →



Protecting Wildlife for the Future © Radnorshire Wildlife Trust Charity No. 519021 Company No. 2132736 | Rhif elusen. 519021 Rhif cwmni. 2132736

Website by [Precedent](#)