



unregistered user
Set as a visited building

0
Like
Tweet

Cycling educational trail around Kutná Hora Cykloturistická naučná stezka kolem Kutné Hory

address: [Kutná Hora](#)
 web: [denemark.jidol.cz/projekty/cy...](#)
 e-mail: martin.kh@seznam.cz
 phone No.: (+420) 777 833 423
 GPS: [49°56'54.63"N 15°16'7.98"E](#)
 215m - 358m above sea level
[Display trail course](#)



Photo Video QR code



1/1

Book accommodation around

Poděbrady
 rate from 41 Eur
[another accommodation offer](#)
 24 km

Book accommodation around

Small Chateau Hotel
 Poděbrady
 rate from 47 Eur
[another accommodation offer](#)
 25 km


Educational trail Map Weather history

Description:	The cycling educational trail is 35 km long and it includes more than 50 information stations, which familiarise visitors with Kutna Hora and its surroundings.
Tracks	<p>Total length: 44.7 km</p> <ul style="list-style-type: none"> Educational cycle trail around Kutna Hora - alternative trail via the chapel Na Rovínách (education trail, cycle trail, 2.7 km) Information on altitude: start 257 m, end 253 m, ascended 66 m, descended 70 m, minimum 231 m, maximum 285 m Educational cycle trail around Kutna Hora - turn off to Large Pond (education trail, cycle trail, 5.1 km) Information on altitude: start 258 m (minimum), end 303 m, ascended 86 m, descended 38 m, maximum 321 m Educational cycle trail around Kutna Hora - shortcut to the gallery (education trail, 0.2 km) Information on altitude: start 267 m (minimum), end 276 m, ascended 12 m, maximum 279 m Educational cycle trail around Kutna Hora - shortcut to the centre via the brewery. (education trail, cycle trail, 4.1 km) Information on altitude: start 258 m, end 256 m, ascended 57 m, descended 64 m, minimum 232 m, maximum 278 m Educational cycle trail around Kutna Hora - shortcut to the centre via the Evangelical cemetery (education trail, cycle trail, 4.1 km) Information on altitude: start 258 m, end 253 m, ascended 34 m, descended 40 m, minimum 237 m, maximum 283 m Educational cycle trail around Kutna Hora - shortcut to the centre via Macháčekův stone (education trail, cycle trail, 6.2 km) Information on altitude: start 258 m, end 256 m, ascended 120 m, descended 128 m, minimum 228 m, maximum 328 m Educational cycle trail around Kutna Hora - shortcut to the centre via the cemetery of All Saints (education trail, cycle trail, 4.6 km) Information on altitude: start 257 m, end 256 m, ascended 72 m, descended 76 m, minimum 248 m, maximum 329 m Cycling educational trail around Kutná Hora (education trail, cycle trail, 17.7 km) Information on altitude: start 257 m, end 234 m, ascended 310 m, descended 333 m, minimum 215 m, maximum 358 m
Categories:	educational trail

Recommend Add photos

Your name:*
 Your e-mail address:*

The nearest place for swimming



702 m


covered swimming pool for the public, outdoor swimming pool for the public, outdoor sports ground, fitness centre for the public, sauna for the public, massage for the public

E-mail address of a friend:*

Separate more addresses with a comma

Send the photograph shown by the centre with recommendation


Message:

I'm not a robot  reCAPTCHA
Privacy - Terms

- Kutná Hora
- Points of interest in the surroundings**
-  [Italian Court](#) 
Kutná Hora
37 m
 -  [Kutná Hora](#) 
Kutná Hora
43 m

0 Comments Sort by



Add link to:  

© 2002-2019 [World Media Partners](#) Last update: 11.09.2018 (portal operator) [127845][13_42645]

CZECHCOT: Tourist Portal of the Czech Republic CZeCOT
 information: info@czecot.com | webmaster: webmaster@czecot.com Design & WebEdit: [World Media Partners](#)
[RSS](#) | [Catalogue of the centres](#) | [Legal clause](#)

[Accommodation Central Bohemia](#) | [Accommodation Kutná Hora](#)