



Categories

What (keyw ord, description or meta data)

Where (Address, locations, Zip or postal index)

Search listings

Search **Places / Travel & Tourism** in: [all locations](#) | [other locations >>](#)

Login

Email:

Passw ord:

Remember me

Log in

[Create an account](#)

[Forgot password?](#)

[Facebook Login](#)

[Home](#) » [Places](#) » [Northern Cape](#)

[Like](#) Sign Up to see w hat your friends like.

[Share / Save](#) [f](#) [t](#) [r](#)

[print page](#)

[get page in pdf](#)

[to/from quick list](#)

[email to friend](#)

[email to listing ow ner](#)

[view all listings of user](#)

[addresses](#)

[listing videos](#)

[0 Comments](#)

[Raise listing up](#)

Northern Cape

Submitted by [Admin](#) on 01/08/14 05:42

in [Travel & Tourism](#)



Short description

The Northern Cape is a dry and sparsely populated region, and much of it is semi-desert. Nevertheless, it has a beauty of its ow n and is a popular destination for South African and international tourists alike. The Northern Cape lies to the south of the mighty Orange River and comprises mostly desert and semi-desert. The landscape is characterised by vast arid plains w ith outcroppings of haphazard rock piles. The cold Atlantic Ocean forms the w estern boundary. This region covers the largest area of all the provinces in South Africa yet has the smallest population. The last remaining true San (Bushman) people live in the Kalahari area of the Northern Cape. The w hole area, especially along the Orange and Vaal rivers, is rich in San rock engravings. The province is also

Find Recent listings

Aug 2018

Su	Mo	Tu	We	Th	Fr	Sa
			1	2	3	4
5	6	7	8	9	10	11
12	13	14	15	16	17	18
19	20	21	22	23	24	25
26	27	28	29	30	31	

Latest comments

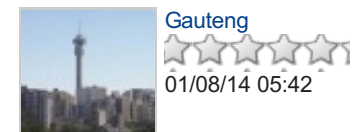


[Anonym: Johan](#)
10/30/12 15:55

We w ant to thank Glenn and his team for a job w ell done. He w as always on site and is hands on. We absolutely love our new ...

[Border Home Improvements Trust >>>](#)

Similar listings

Europeans, and other African tribes. The Dutch came to the area to mine for copper under the famous Cape governor Simon van der Stel. Mining has always defined the history in this part of the world and, when diamonds were discovered in Kimberley, unprecedented growth took place in the province under the leadership of men such as Barney Barnato and Cecil John Rhodes. In 1899, the Northern province was the scene of the Anglo-Boer War, where Kimberley was one of the first towns to be besieged by the Boers.



- Categories**
- Accommodation (5)
 - Agriculture & Forestry (0)
 - Arts & Crafts (0)
 - Automotive (0)
 - Building, Home & Decor (5)
 - Business Services (2)
 - Classifieds (0)
 - Computer & Internet (2)
 - Education & Learning (0)
 - Employment (0)
 - Entertainment (0)
 - Financial Services (0)
 - Functions & Events (0)
 - Government & Law (0)
 - Health & Beauty (0)
 - Industry & Engineering (1)

Address
Attached Videos
Comments (0)

Address
Northern Cape, South Africa

Google

This page can't load Google Maps correctly.

Do you own this website? [OK](#)

From:

To: **Northern Cape, South Africa**

[Get direction](#)



Be the first of your friends to like this

- [+ Pets & Animals \(0\)](#)
- [+ Property & Real Estate \(0\)](#)
- [+ Reference & Publications \(0\)](#)
- [+ Shopping \(0\)](#)
- [+ Society & Religion \(0\)](#)
- [+ Sport & Recreation \(0\)](#)
- [+ Telecommunications \(0\)](#)
- [+ Travel & Tourism \(10\)](#)